





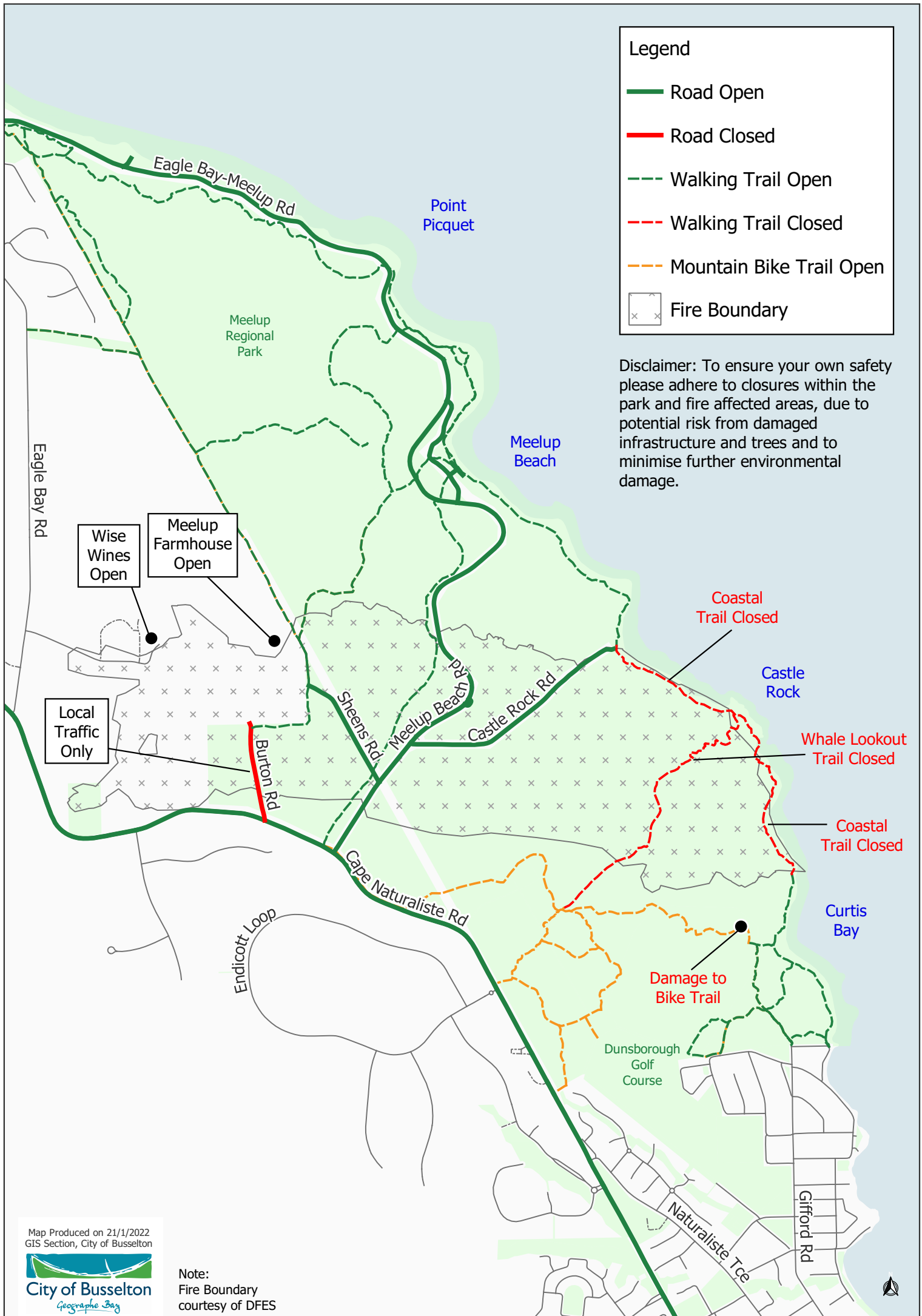


**Legend**

-  Road Open
-  Road Closed
-  Walking Trail Open
-  Walking Trail Closed
-  Mountain Bike Trail Open
-  Fire Boundary

**Disclaimer:** To ensure your own safety please adhere to closures within the park and fire affected areas, due to potential risk from damaged infrastructure and trees and to minimise further environmental damage.



Map Produced on 21/11/2022  
GIS Section, City of Busselton



Note:  
Fire Boundary  
courtesy of DFES

