







Disclaimer
The City of Busselton does not guarantee that this map is without errors and accepts no responsibility for consequences of actions that rely on this map.

-  Conservation Area
-  Development Zone
-  Lease Boundary
-  Cadastre

Locke Estate Site 7

0 10 20 30 40 m



Scale at A4 - 1:1300



Map Produced on 5/1/2021
GIS Section, City of Busselton
Locke Estate 2020 - 101466.qgz

